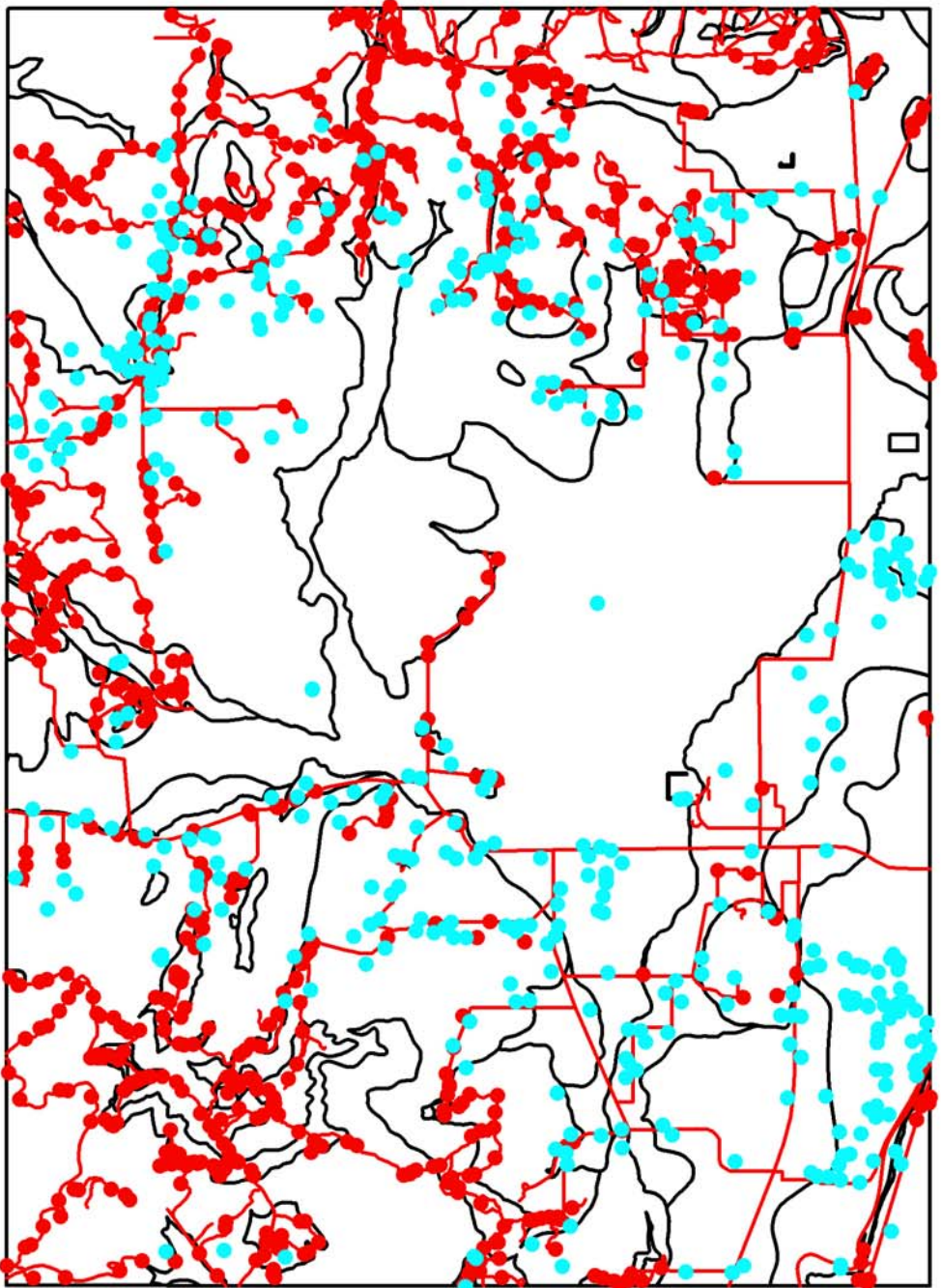
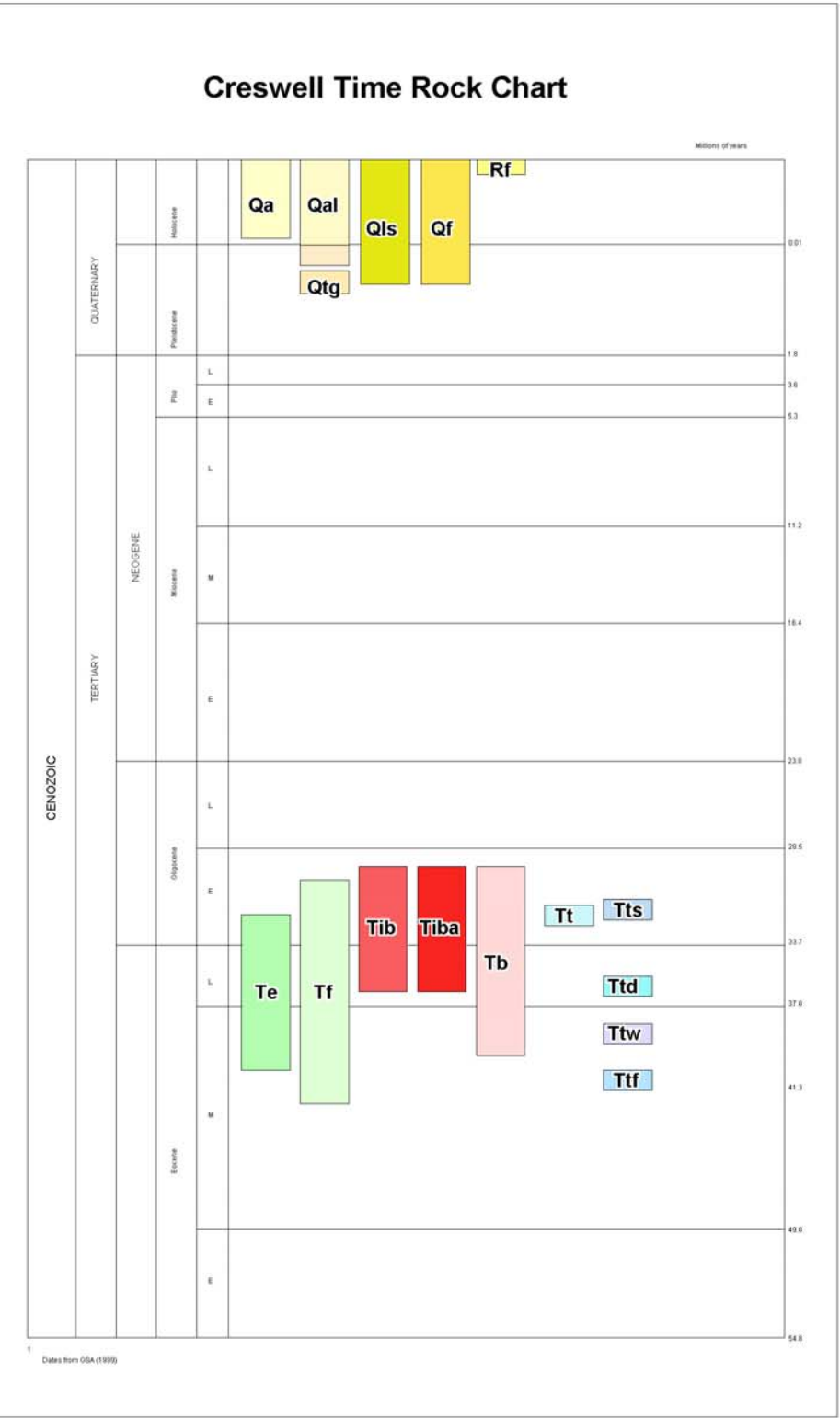
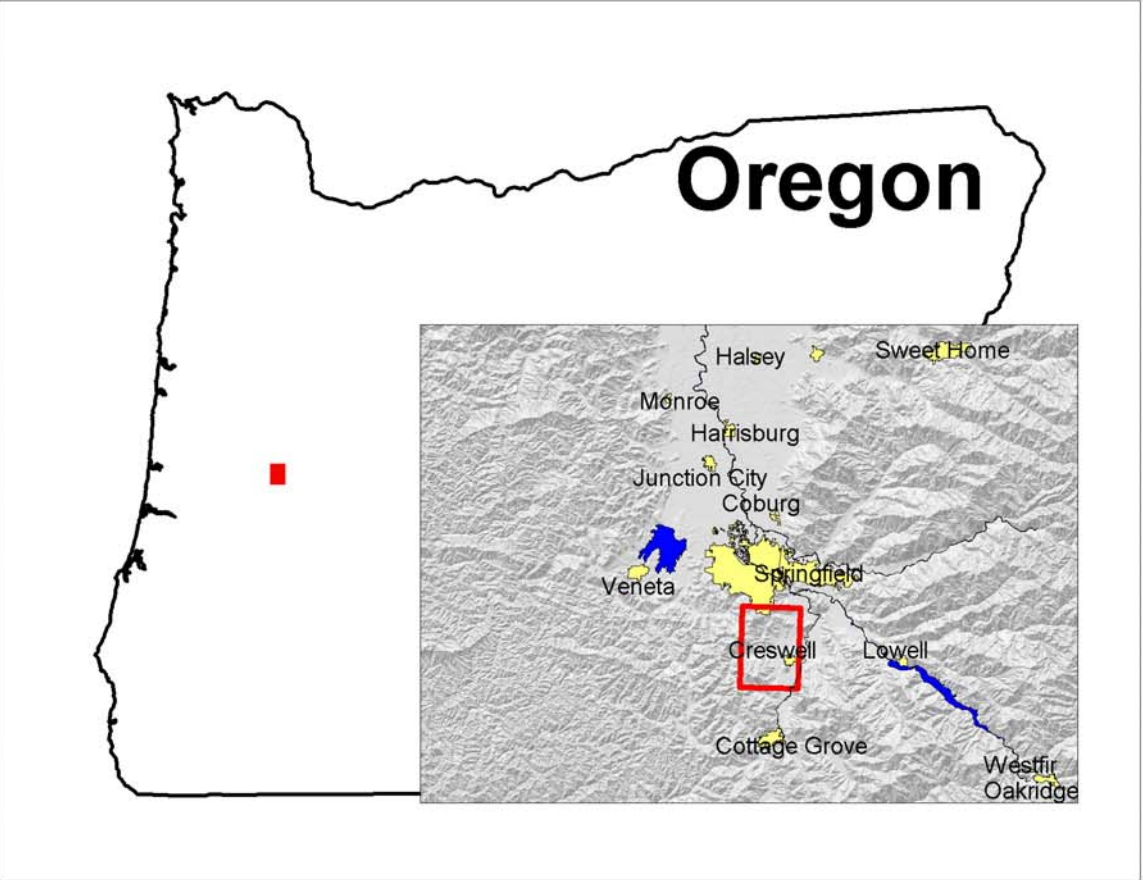


Preliminary Geologic Map of the Creswell Quadrangle, Lane County, Oregon

by
Robert B. Murray
Oregon Department of Geology and Mineral Industries.
Dr. Vicki S. McConnell, State Geologist

This geologic map was funded in part by the USGS National Cooperative Geologic Mapping Program. Additional funding came from the State of Oregon.

The views and conclusions contained in this document are those of the authors and should not be interpreted as necessarily representing the official policies, either expressed or implied, of the U.S. Government.



Data Map. Red lines are traverses made in preparation of the map, red dots are GPS-located field stations, blue dots are approximately located water wells.

